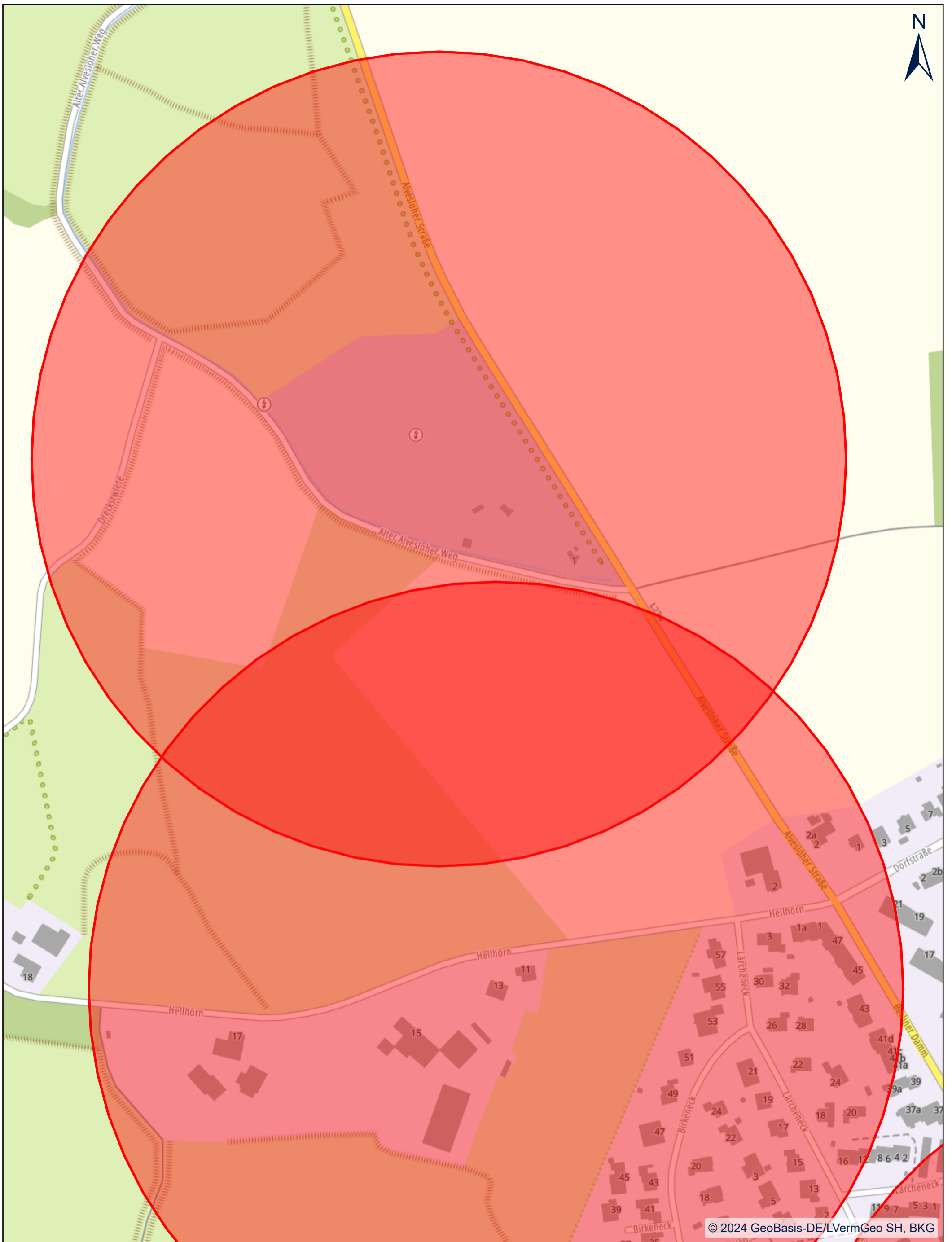


Anlage gem Nr. 2 der Allgemeinverfügung

CRS: ETRS 1989 UTM Zone 32N
 Autor: Gemeinde Ellerau, FB 7
 Datum: 17.12.2024



0 62,5125 250 Meter
 Maßstab: 1:10.000



© 2024 GeoBasis-DE/LVermGeo SH, BKG

Alvesloher Straße - Biogasanlage -, Ellerau -300m Radius

CRS: ETRS 1989 UTM Zone 32N

Autor: Gemeinde Ellerau, FB 7

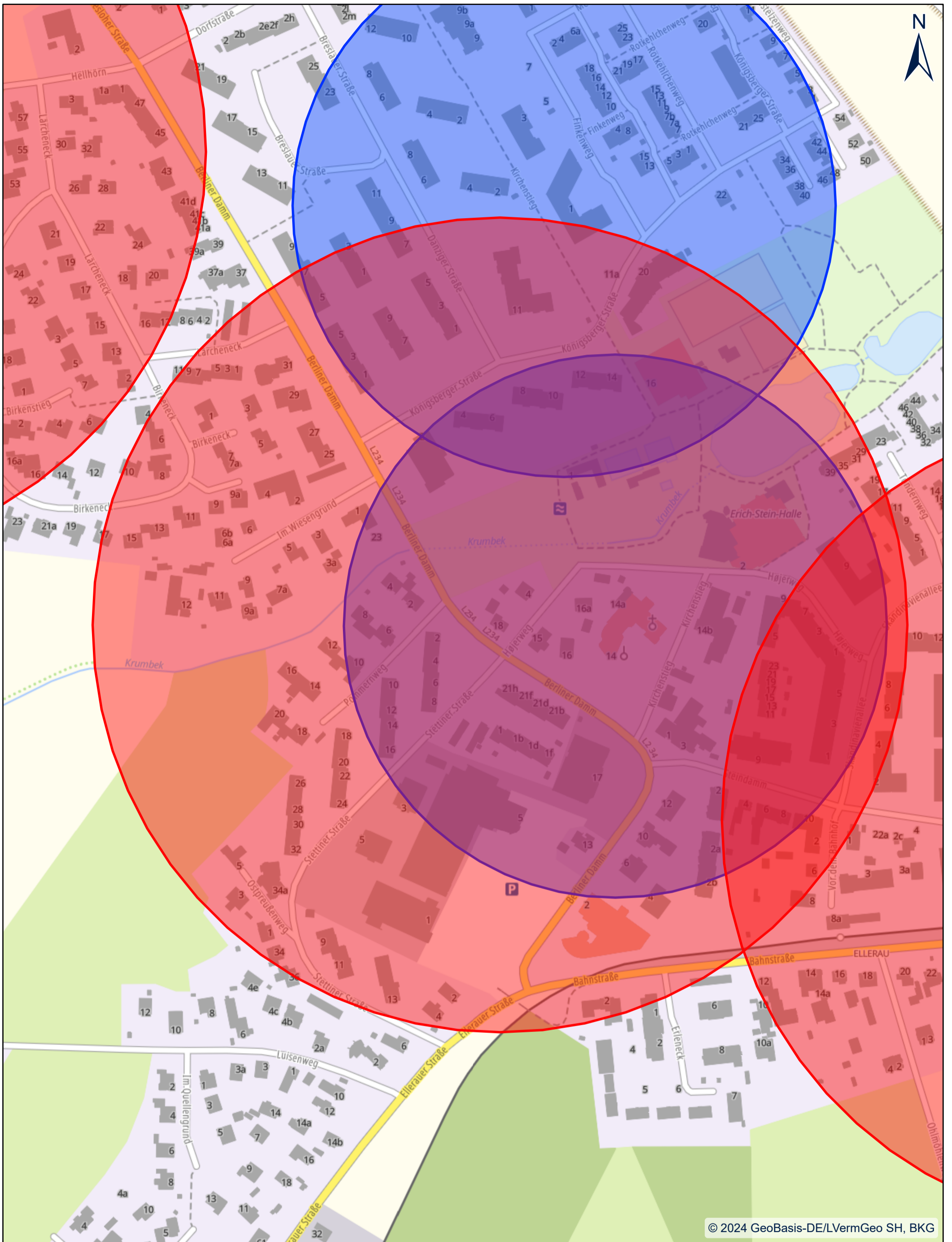
Datum: 17.12.2024

DigitalerAtlasNord

0 15 30 60 Meter



Maßstab: 1:2.500



© 2024 GeoBasis-DE/LVermGeo SH, BKG

Berliner Damm 18, Ellerau -300m Radius

CRS: ETRS 1989 UTM Zone 32N

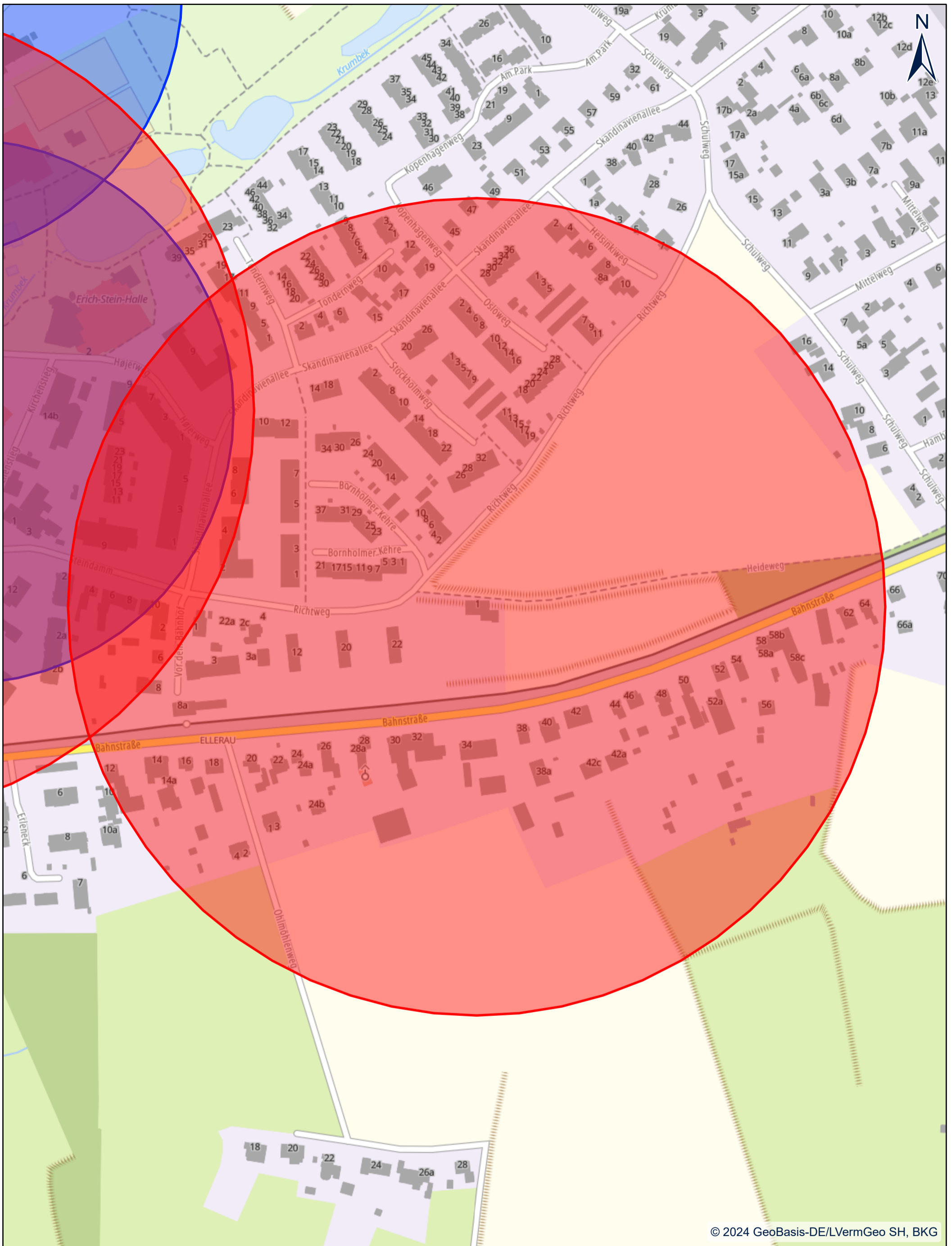
Autor: Gemeinde Ellerau, FB 7

Datum: 17.12.2024

DigitalerAtlasNord

0 15 30 60 Meter

Maßstab: 1:2.500



© 2024 GeoBasis-DE/LVermGeo SH, BKG

Heideweg 1, Ellerau -300m Radius

CRS: ETRS 1989 UTM Zone 32N

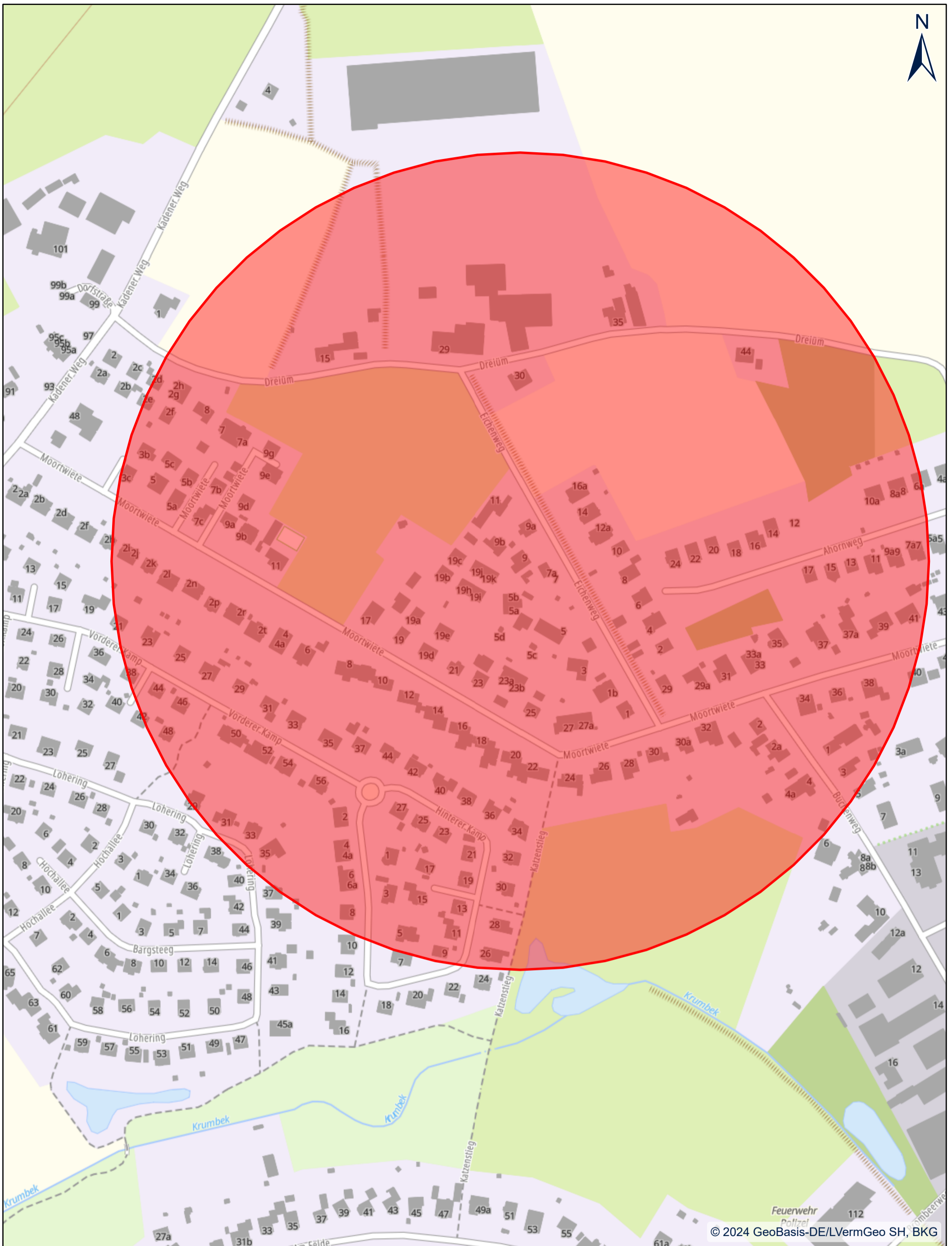
Autor: Gemeinde Ellerau, FB 7

Datum: 17.12.2024

DigitalerAtlasNord

0 15 30 60 Meter

Maßstab: 1:2.500



© 2024 GeoBasis-DE/LVermGeo SH, BKG

Eichenweg 9, Ellerau -300m Radius

CRS: ETRS 1989 UTM Zone 32N

Autor: Gemeinde Ellerau, FB 7

Datum: 17.12.2024

DigitalerAtlasNord

0 15 30 60 Meter

Maßstab: 1:2.500